



**CALHOUN COUNTY COMMISSION**  
ENGINEERING DEPARTMENT  
160 SEATON DRIVE  
ANNISTON, ALABAMA 36205  
TELEPHONE (256) 237-4657

**COMMISSIONERS**

FRED WILSON  
District 1

TIM HODGES  
District 2

CAROLYN HENDERSON  
District 3

J.D. HESS  
District 4

LEE PATTERSON  
District 5

BRIAN W. ROSENBALM  
County Engineer

August 12, 2021

Calhoun County Commission  
1702 Noble Street  
Anniston, AL 36201

Attention: Ms. Carolyn Henderson-Chairman

Dear Madam,


In accordance with Act 2019-2, the Rebuild Alabama Act, the attached County Transportation Plan has been prepared by our Department for the County Commission's approval to adopt for fiscal year 2022. Please find the attached plan and location map for the proposed projects. Please sign below to indicate approval of the plan and return to our office for further handling. If you have any questions, please let me know.


Sincerely,


  
Brian Rosenbalm  
County Engineer


**CONCURRENCE:**

  
\_\_\_\_\_  
Fred Wilson, Commissioner District 1

  
\_\_\_\_\_  
Tim Hodges, Commissioner District 2

  
\_\_\_\_\_  
Carolyn Henderson, Commissioner District 3

  
\_\_\_\_\_  
J.D. Hess, Commissioner District 4

  
\_\_\_\_\_  
Lee Patterson, Commissioner District 5



# FY 2022 County Transportation Plan

## Calhoun County



Date Approved by the Calhoun County Commission: August 12, 2021

Date Amended by the Calhoun County Commission: NA

Map Index	Project No.	Road Name/Number	Begin				End				Project Details				Total Project Estimated Cost	Estimated Amount Planned To Be Utilized Under Competitive Bid	Estimated Amount Planned To Be Utilized Under Public Works	County Rebuild Alabama Funds or Federal Aid Exchange Funds (List fund type separately for projects involving both CRAFs and FAEFs)	CRAF Amount	FAEF Amount	
			Lat.	Long.	Lat.	Long.	Road Improvement Project	Bridge Project	Project Length (miles)	Description of Work											
			Estimated Beginning Balance												\$0.00				\$384,092.67		
			Estimated Annual Revenue																\$1,568,095.90	\$400,000.00	
1	RA-CCP-08-70-22	Rocky Hollow Rd	33.9134	-85.8556	33.8943	-85.8152	X	3.47	Pave & Stripe from Mt Gilead Rd to Pleasant Valley Road				\$750,000.00		\$750,000.00	CRAF		\$750,000.00			
2	RA-CCP-08-71-22	Vigo Road	33.9226	-85.5795	33.9206	-85.5316	X	3.26	Pave & Stripe from Piedmont City Limits to the County Line				\$750,000.00		\$750,000.00	CRAF		\$750,000.00			
													\$1,500,000.00	\$0.00	\$1,500,000.00	Total CRAF/FAEF Remaining Estimated	\$68,095.90	\$784,092.67			
Totals/Page Totals													\$1,500,000.00	\$0.00	\$1,500,000.00	Total CTP Estimated Costs	6.73	Total Miles Addressed by CTP (Total Mileage Does Not Include Bridge Projects)			

Note: Any amendments to the CTP shall follow the same guidelines and procedures as the original approval process.

Remarks \* Any excess funds will be carried forward for next FY project

# 2022 REBUILD ALABAMA PROJECTS

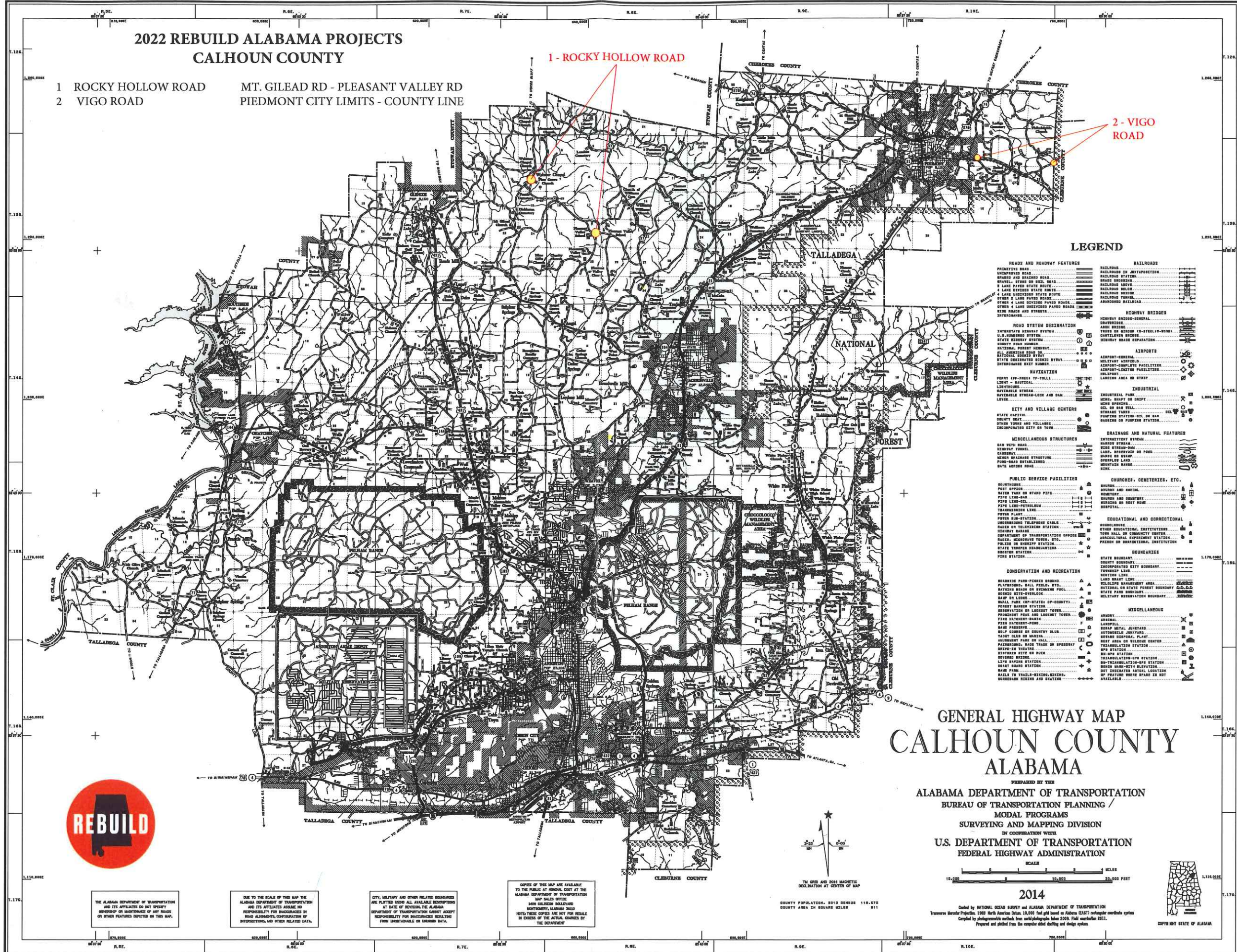
## CALHOUN COUNTY

- 1 ROCKY HOLLOW ROAD
- 2 VIGO ROAD

MT. GILEAD RD - PLEASANT VALLEY RD  
 PIEDMONT CITY LIMITS - COUNTY LINE

1 - ROCKY HOLLOW ROAD

2 - VIGO ROAD



### LEGEND

<b>ROADS AND ROADWAY FEATURES</b>	<b>RAILROADS</b>
<b>ROAD SYSTEM DESIGNATION</b>	<b>HIGHWAY BRIDGES</b>
<b>ROADS AND VILLAGE CENTERS</b>	<b>INDUSTRIAL</b>
<b>MISCELLANEOUS STRUCTURES</b>	<b>CHURCHES, CEMETERIES, ETC.</b>
<b>PUBLIC SERVICE FACILITIES</b>	<b>EDUCATIONAL AND CORRECTIONAL</b>
<b>CONSERVATION AND RECREATION</b>	<b>MISCELLANEOUS</b>

## GENERAL HIGHWAY MAP CALHOUN COUNTY ALABAMA

PREPARED BY THE  
**ALABAMA DEPARTMENT OF TRANSPORTATION**  
 BUREAU OF TRANSPORTATION PLANNING /  
 MODAL PROGRAMS  
 SURVEYING AND MAPPING DIVISION  
 IN COOPERATION WITH  
**U.S. DEPARTMENT OF TRANSPORTATION**  
 FEDERAL HIGHWAY ADMINISTRATION

**2014**

County Population, 2010 Census 118,672  
 County Area 28 SQUARE MILES



THE ALABAMA DEPARTMENT OF TRANSPORTATION  
 AND ITS AFFILIATES DO NOT SPECIALLY  
 GUARANTEE OR WARRANT THE ACCURACY OF THIS MAP.

THE ALABAMA DEPARTMENT OF TRANSPORTATION  
 AND ITS AFFILIATES ASSUME NO  
 RESPONSIBILITY FOR INACCURACIES IN  
 ROAD ALIGNMENTS, COORDINATES OF  
 INTERSECTIONS, AND OTHER RELATED DATA.

DATA, AERIAL, AND OTHER RELATED INFORMATION  
 ARE PLOTTED USING ALL AVAILABLE INFORMATION  
 AT DATE OF REVISION. THE ALABAMA  
 DEPARTMENT OF TRANSPORTATION CANNOT ACCEPT  
 RESPONSIBILITY FOR INACCURACIES RESULTING  
 FROM UNRELIABLE OR UNUSUAL DATA.

COPIES OF THIS MAP ARE AVAILABLE  
 TO THE PUBLIC AT NOMINAL COST AT THE  
 ALABAMA DEPARTMENT OF TRANSPORTATION  
 MAP SALES OFFICE  
 3000 UNIVERSITY BLVD., SUITE 100  
 MONTGOMERY, ALABAMA 36102  
 THESE COPIES ARE NOT FOR RESALE  
 IN EXCESS OF THE ACTUAL QUANTITY BY  
 THE DEPARTMENT